VOR/DME A (GNSS)

FORT FRANCES ON

AWOS	ARR/DEP	UNICOM	ELEV
FALLS INTL 120.0	MINNEAPOLIS CENTRE 120.9	122.8 (ATF 5 NM) O/T TFC 122.8	1125

CYAG

Use Falls Intl altimeter setting.

Verify runway unobstructed.

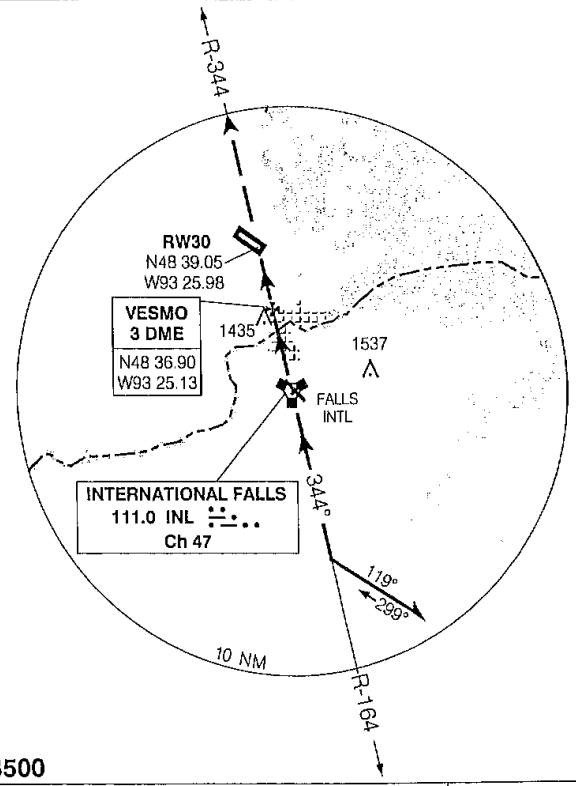

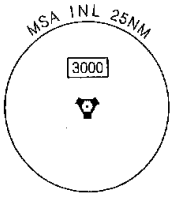

SAFE ALT 100 NM **3500**

MISSED APPROACH
Climb to **3000** on **R-344**. Return to "INL" VORTAC.

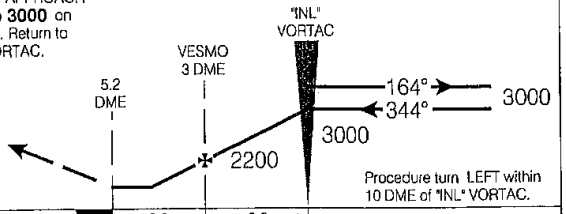

CATEGORY	A	B	C	D
CIRCLING	**1720** (595) 1 3/4		**1760** (635) 2	

ARCAL 122.7 (K)

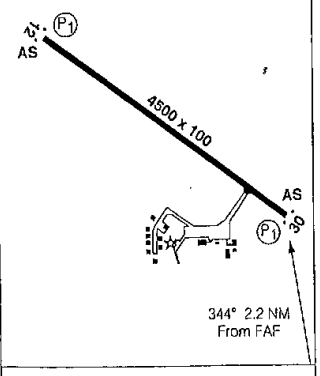

Knots	70	90	110	130	150
Min:Sec					

Source of Canadian Civil Aeronautical Data : © 2009 NAV CANADA All rights reserved